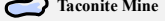

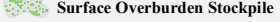
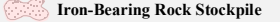


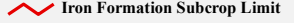
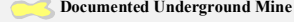
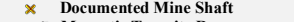
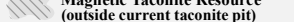



# Minelands and Mineral Resources of the Hibbing Taconite Area - West Central Mesabi Range

-  Taconite Mine
-  Natural Ore Mine
-  Surface Overburden Stockpile
-  Iron-Bearing Rock Stockpile
-  Fine Tailings Basin (taconite)
-  Fine Tailings Basin (natural ore)
-  Iron Formation Subcrop Limit
-  Documented Underground Mine
-  Documented Mine Shaft
-  Magnetic Taconite Resource (outside current taconite pit)

This information is intended for general reference purposes only. The MnDNR and the Minelands Vision Partnership are not responsible for any inaccuracies herein contained.



Scale 1:72,000 (1 inch = 6000 feet)



Copyright 2025, State of Minnesota, Draft 15oct2025, JTPlastika, Hibba72k\_mvp.pdf

